

CERTIFIED RECORD OF LAND CORNER MONUMENTATION

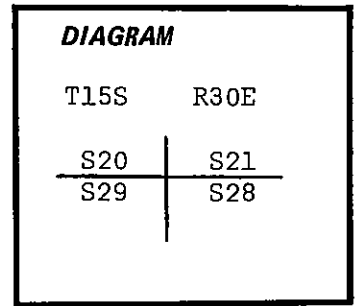
History of original corner establishment:

Corner established in 1880 by S.W. Lachland, under General Land Office Joint Contract No. 357.

Surveyor General's records state:

Set post with pits and mound for cor. to secs. 20, 21, 28 & 29 from which;

- A pine 18 in. dia. bears S10°E 225 lks. dist.
- A pine 20 in. dia. bears S35°W 135 lks. dist.



Note: No restoration appears in County records.

Description of corner evidence found:

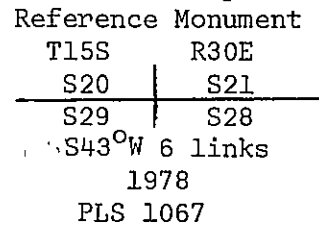
At assumed corner location, I found a pine stump 5 ft. high with scribing S28 T15S R30E BT, bearing 51°E, 275 links dist.

A pine, burnt stump about 20 in. dia. S29°30'W 135 links dist. Near by found a 18 in. dia. 6 ft. long fence post in a four way fence corner.

I contacted original landowner and homestead of the property, Mr. Niles P. Spraul, of John Day, Oregon. His testimony states: "I found a scribed aspen post for the corner of secs. 20,21,28 & 29 and replaced it with a large fence post at the location occupied by the original corner post. That is the original corner position,"

Description of monument and accessories established to perpetuate the original location of this corner:

As evidence in vicinity of corner agrees with GLO original record and by testimony of the landowner, I accepted the 18 in. dia. 6 ft. long fence post as the location of the section corner common to sections 20,21,28 & 29 and I set a 30 in. long 2 in. dia. galv. iron pipe as a reference monument, 20 inches in the ground, with a brass cap marked:




New Bearing Trees:

A p.pine, 10 in. dia. bears S53°W 181 lks. dist. scribed S29 T15S R30E BT

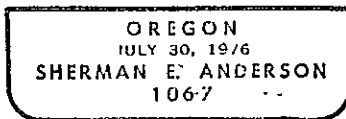
A p.pine, 12 in. dia. bears N61°30'W 252 lks. dist. scribed S20 T15S R30E BT

I set the above monument in the NE quadrant since there were no trees within limits. I placed a brass washer marked LS 1067 below scribing and placed USFS signs on all new bearing trees. I hereby certify the above corner monument was re-established on July 5, 1978. Witnesses:

Darryl J. Anderson
Johnny D. Smith
Assistants



Sherman E. Anderson



Office of *Surveyor* County of *Grant*
 State of *Oregon*, I hereby certify that the within instrument was filed in this office
 for record on the *5th* day of *Sept*, 19*78*
Robert D. Bryant
 (COUNTY OFFICIAL) (DEPUTY)